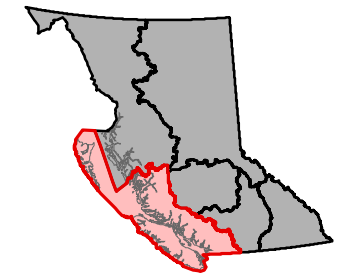


Coastal Fire Centre Prohibition Areas

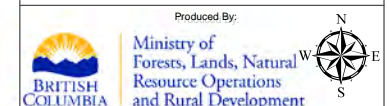
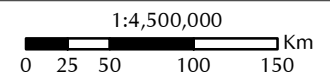
- Prohibition Area*
- Fog Zone
- Coastal Fire Centre
- Forest District Boundary
- BC Park / Protected Area
- National Park



Effective Date:
12:00 noon (PDT) August 08, 2018

- *Prohibition Area restricts the following:
- Campfires and open fires in an outdoor stove
 - Category 2 and 3 open fires as defined in the Wildfire Regulation
 - Fireworks, including firecrackers
 - Sky Lanterns
 - Binary Exploding Targets
 - Burn Barrels or Burn Cages of any size or description
 - Chimineas
 - Tiki and similar kinds of torches
 - Outdoor stoves, gas stoves, and other portable campfire apparatuses not CSA/ULC approved

This prohibition does not include the Fog Zone. The Fog Zone is defined by a 2 kilometer buffer marking the area 2 kilometers inland from the high tide mark. For a more detailed view of the Fog Zone see: [The Fog Zone](#)



Produced By:
Ministry of Forests, Lands, Natural Resource Operations and Rural Development
BC Wildfire Service
Created Date: August 7, 2018
Created by: JABURTON
Coordinate System: NAD 1983 Albers